

YOU
ARE
HERE

Gibson Bottoms Trail Map



MAINSRING
CONSERVATION TRUST











Entrance
0.2 miles

Logan's Loop
0.7 miles

Wiley's Way
0.9 miles

River's Run
1.1 miles

Little Tennessee River

-  Foot Trail
-  Planned Foot Trail
-  Farm Road
-  Logan's Loop
-  River's Run
-  Wiley's Way
-  Forest
-  Hayfield
-  Wet Meadow
-  Streams

